

A-Z of Walking Routes across North Somerset

We have put together a list of different walking routes around North Somerset. Some of the routes within this listing are accessible and suitable for people who are using wheelchairs and/or walking with dogs and children.

Some routes are more challenging. Notes are provided against each route including the distance, accessibility plus a guide to how long the walk may take depending your fitness levels.



Please note: walking routes are correct when mapped. Please take care when walking.









Contents



[Abbots Leigh](#)
[Ashcombe Park](#)
[Axbridge](#)
[Backwell](#)
[Banwell](#)
[Barrow Gurney](#)
[Blagdon](#)
[Brockley](#)
[Burrington Ham](#)
[Churchill](#)
[Claverham](#)
[Clevedon](#)
[Congresbury](#)
[Dolebury Warren](#)
[Dundry](#)
[Long Ashton](#)
[Loxton](#)
[Nailsea](#)
[Pill](#)
[Portishead](#)
[Rickford](#)
[Sandford](#)
[Sand Point](#)
[Tickenham](#)
[Tyntesfield](#)
[Uphill](#)
[Weston-super-Mare](#)
[Winscombe](#)
[Woodspring Priory](#)
[Worle](#)
[Worlebury Woods](#)
[Wraxall](#)
[Wrington](#)
[Yatton](#)

<p>Abbots Leigh Discover walks on the border of North Somerset As well as just exploring there are three trails: - Purple 2.5K (45 minutes) mostly level - Red Trail 2K (30 minutes) some gentle slopes - - One mile: gentle, veteran tree walk; and Leigh Woods woodland wonder</p>	<p>https://www.nationaltrust.org.uk/leigh-woods/lists/fascinating-walking-trails</p>	
<p>Ashcombe Park Circular walk on pavements 1km, full accessible, moderate</p>		<p>https://www.alltrails.com/rail/england/somerset/ashcombe-park?ref=result-card</p>
<p>Axbridge Amble to Axbridge 4.5 miles, fully accessible, easy walking, 2 hours</p>	<p>Ambling to Axbridge (October 2013).pdf (northsomersetlife.co.uk)</p>	
<p>Backwell Spot Birds and Wildlife 1 mile, Fully accessible, 30 minutes</p>	<p>https://www.n-somerset.gov.uk/sites/default/files/2020-03/Spot%20birds%20and%20wildlife%20at%20scenic%20Backwell%20Lake%20%28January-February%202017%29.pdf</p>	
<p>Banwell Banwell and the Lox Yeo. 4 miles, Easy to moderate, 2 hours</p>		<p>https://travelwest.info/app/uploads/2020/06/WoE-walk-maps-banwell-and-the-lox-yeo.pdf</p>
<p>Blagdon Blagdon Lake 2.5 miles, Easy, 1 to 1.5 hours</p>	<p>http://www.mendiphillsaonb.org.uk/wp-content/uploads/2013/08/Blagdon-Lake-Walk-2.pdf</p>	
<p>Blagdon Circular boundary walk 4 miles, Easy route but mixed terrain, 1.5 to 2 hours</p>	<p>https://northsomersetlife.co.uk/sites/default/files/2020-03/Bounding%20along%20the%20border%20at%20Blagdon%20%28June%202014%29.pdf</p>	

<p>Brockley Brockley Combe and Goblin Combe Circular 6 miles, Strenuous, 2.5 hours</p>		<p>https://www.outdooractive.com/en/route/hiking-route/brockley-combe-goblin-combe-circular/147752197</p>
<p>Barrow Gurney Beautiful Views over Barrow Gurney 4 miles, Medium to difficult, 2 to 3 hours</p>		<p>https://www.n-somerset.gov.uk/sites/default/files/2020-03/Beautiful%20views%20over%20Barrow%20Gurney%20%28winter%20special%202016%29.pdf</p>
<p>Burrington Ham Circular walk 3 miles, Medium, 1 hour</p>		<p>https://northsomersetlife.co.uk/sites/default/files/2020-03/Hike%20around%20Burrington%20Ham%20%28April%202012%29.pdf</p>
<p>Churchill Fighting for English history in Churchill Approx.. 5 miles, stiles and hilly in parts, 2 to 3 hours</p>		<p>https://www.n-somerset.gov.uk/sites/default/files/2020-03/Fighting%20for%20English%20history%20in%20Churchill%20%28March%202013%29.pdf</p>
<p>Claverham Country lane walk 2.7 miles, Flat country lanes with no pavements, Fully accessible, 1 to 2 hours</p>		<p>https://northsomersetlife.co.uk/sites/default/files/2020-01/Country%20walks%20around%20Claverham%20%28summer%20special%202018%29.pdf</p>
	<p>Clevedon Two Rivers Walk A choice of 3.2 miles, 4.2 miles or 6 miles, Moderate</p>	<p>https://www.discoverclevedon.co.uk/wp-content/uploads/2019/06/TWO-RIVERS-WALK-pdf.pdf</p>

<p>Clevedon Woodland 2.5 miles, Moderate to hilly, 1.5 hours</p>	<p>https://www.discoverclevedon.co.uk/wp-content/uploads/2021/01/Clamber-around-Clevedons-woodland-February-2012.pdf</p>
<p>Clevedon Woodland Discover Clevedon and Walton In Gordano 2 miles, moderate</p>	<p>https://www.discoverclevedon.co.uk/wp-content/uploads/2021/02/Walton-In-Gordano-Walk.pdf</p>
<p>Clevedon Broadchurch Film location</p> 	<p>https://www.n-somerset.gov.uk/sites/default/files/2020-04/Broadchurch%20trail%20map_0.pdf Various distances</p>
<p>Congresbury Congresbury to Wrington 2.3 miles, Flat, Muddy in Winter</p>	<p>https://bristol-barkers.co.uk/walks/congresbury-to-wrington/</p>
<p>Dolebury Warren Iron Age hill fort to the top of Dolebury Warren 2.8 miles, medium/difficult, rocky uneven paths and muddy in wet weather</p>	<p>https://northsomersetlife.co.uk/sites/default/files/2023-11/Elife%20%20walks.pdf</p>
 <p>Dundry Dundry Hill Top Walk 2 miles, easy, 1 to 1.5 hours</p>	<p>https://www.adragonscape.com/near-bristol-dundry-hilltop-walk/</p>
<p>Long Ashton Long Ashton plantation walk 1.87 miles, circular hard surfaced walk, not way marked</p> 	<p>https://www.forestryengland.uk/ashton-hill</p>
<p>Loxton Stretch your legs around Loxton 4 miles, moderate, hilly and rocky paths, 2 hours</p>	<p>https://www.n-somerset.gov.uk/sites/default/files/2020-03/Stretch%20your%20legs%20around%20Loxton%20%28March%202012%29.pdf</p>

<p>Nailsea Seven great walk locations around Nailsea</p>	<p>https://www.nailseatown.com/7-great-walks-around-nailsea/</p>
<p>Nailsea Whittlestone: Walk 'n' Wheel Fully accessible, 2.5 miles, 1 hour</p>	<p>https://www.rotary-ribi.org/upimages/clubfiles/613/Walk%20n'Round%20directions.pdf</p>
	<p>Pill Pill and Easton-in-Gordano Six walks from 2.5 to 7 miles, various terrain</p> <p>https://pillvillage.wordpress.com/walks/</p>
<p>Portbury Portbury to Prior's Wood 4.3 miles, easy, 2 to 3 hours</p>	<p>https://my.viewranger.com/route/details/MTU4NTQ3Mw==?ref=</p>
<p>Portishead Portishead Marina 1.5 miles, flat, fully accessible</p>	<p>https://www.visitportishead.net/marina-walk.php</p>
<p>Portishead Lake grounds 1.7 miles, some steep sections, 1.5 miles</p>	 <p>https://www.n-somerset.gov.uk/sites/default/files/2020-03/Pottering%20around%20Portishead%20%28March%202014%29.pdf</p>
<p>Rickford Circular walk through fields and woods 3.8 miles, varied terrain and gradients, 2.5 hours</p>	<p>https://northsomersetlife.co.uk/sites/default/files/2020-03/Rotating%20around%20Rickford%20%28March-April%202015%29.pdf</p>
<p>Sandford A summer stroll around Sandford 3.5 miles, challenging, 2 to 3 hours</p>	<p>https://www.n-somerset.gov.uk/sites/default/files/2020-03/Summer%20stroll%20around%20Sandford%20%28August%202013%29.pdf</p>
	<p>Sand Point and Middle Hope Sand Point circular coastal walk 3 miles, 1 hour, moderate</p> <p>https://www.nationaltrust.org.uk/visit/somerset/sand-point/things-to-see-and-do-at-sand-point-and-middle-hope</p>
<p>Tickenham</p>	<p>https://www.nationaltrust.org.uk/visit/somerset/tickenham</p>

<p>Cadbury Camp 2.5 miles, moderate intensity, hilly, approx.. 1 hour 20 minutes</p>	<p>org.uk/cadbury-camp?PlaceMapClick=5070</p>	
<p>Tickenham 2 miles</p>	<p>https://www.nationaltrust.org.uk/visit/somerset/cadbury-camp/cadbury-camp-ramble</p>	
<p>Tyntesfield Different routes available via the webpage. Click 'Things to see and do' and scroll down to 'Top trails'. Routes between 1 and 3 miles Free to National Trust members</p>	<p>https://www.nationaltrust.org.uk/visit/bath-bristol/tyntesfield</p>	
<p>Uphill Ten Healthy walks around the village Various distances and gradients</p>		<p>https://uphillvillage.org.uk/uphill-walks/</p>
<p>Weston-super-Mare and surrounding areas Hans Fowler Price Walk 1 hour, flat, fully accessible</p>	<p>https://www.n-somerset.gov.uk/sites/default/files/2020-07/Hans%20Price%20walks%20leaflet.pdf</p>	
<p>Weston-super-Mare One Mile local Walks around Weston-super-Mare</p>		<p>https://www.bleadon.org.uk/media/other/24400/onemilewalks_201102pdf.pdf</p>
	<p>Weston-super-Mare Milton Road Cemetery - Nature and Trees (not a walking route but somewhere to explore)</p>	<p>https://wsm-tc.gov.uk/our-services/cemeteries/milton-road-cemetery-nature/</p>
<p>Weston-super-Mare Milton Road cemetery - History (not a walking route but somewhere to explore)</p>	<p>https://wsm-tc.gov.uk/our-services/cemeteries/milton-road-cemetery-history/</p>	
<p>Winscombe</p>	<p>https://babyroutes.co.uk/</p>	

<p>Wavering Down Beacon 3km, challenging, 1 hour 10 mins</p>	<p>walking-routes/uk-ireland-walks/avon-somerset-walks/wavering-hill-walk/</p>
<p>Woodspring Priory Pathways to Priory 2 hours, stiles, can be muddy, moderate</p>	<p>https://www.n-somerset.gov.uk/sites/default/files/2020-03/Pathways%20to%20the%20priory%20%28July%202012%29.pdf</p>
<p>Worle Fair Views over the fairways 2 miles, 1 hour, easy, beware of golf balls</p>	<p>https://www.n-somerset.gov.uk/sites/default/files/2020-03/Fair%20views%20over%20the%20fairways%20%28November%202014%29.pdf</p>
<p>Worlebury Woods 1.5 miles, 1 hour, fully accessible</p>	<p>https://www.n-somerset.gov.uk/my-services/libraries-leisure-open-spaces/parks-countryside/parks-open-spaces/worlebury-camp-hillfort</p>
<p>Wraxall Wraxall Circular from Tyntesfield 3.2 miles, 2 hours, easy</p>	<p>https://www.walkingbritain.co.uk/walk-2426-description</p>
<p>Wrington Wrington to Redhill Round 5 miles, holly, lots of stiles, 2 hours</p>	<p>https://www.n-somerset.gov.uk/sites/default/files/2020-03/Wrington%20to%20Redhill%20round%20%28May%202013%29.pdf</p>
<p>Yatton Three walks in and around Yatton and Claverham. From 5 miles.</p>	<p>Community - Yatton Parish Council (yatton-pc.gov.uk)</p>

